

Out of Authority LAC cases as at 31st July 2016

Table 1 shows the breakdown of location of placements of children outside of the local authority. There were a total of 60 LAC cases outside of the LA on 31 July 2016, the postcodes of the young people's addresses were analysed for distance from West Berkshire Council Children's Services (West Street House office). Of the 60 LAC, 7 children were recorded as living outside of the LA, but their primary address is recorded as within the LA – they have not been included within the analysis. The councils shaded darker blue have children living in their authority an average of over 20 miles from the West Street House office and the ages of these children have been included on the table.

Table 1

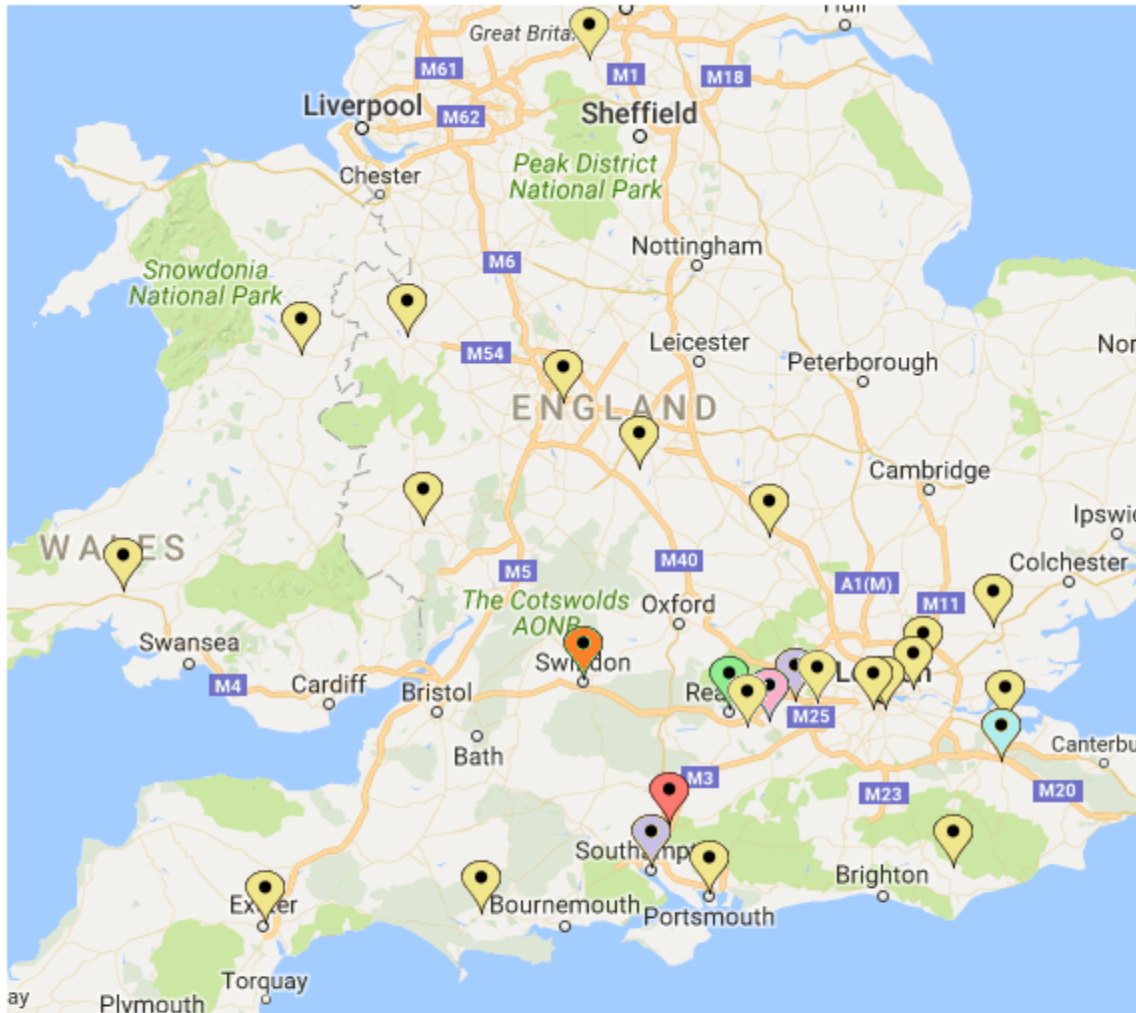
Local Authority	Number of LAC inc. UASC	UASC?	Av. miles from WSH	List of ages of YP (if >20miles)
Calderdale Metropolitan Borough Council	1		164	10
Essex County Council	1		115	13
Carmarthenshire County Council	1		114	15
Kent County Council	3		113	3, 9, 16
Shropshire Council	1		108	16
Powys County Council	1		101	16
Devon County Council	1		92	17
East Sussex County Council	1		89	7
Medway Council	1		81	16
Birmingham City Council	1		80	14
Herefordshire Council	1		74	14
London Borough of Redbridge	1	Yes (1)	61	17
London Borough of Newham	1	Yes (1)	60	17
Warwickshire County Council	1		58	15
Dorset	1		53	15
London Borough of Lambeth	1	Yes (1)	53	17
Milton Keynes Council	1		52	11
London Borough of Wandsworth	1	Yes (1)	48	17
Portsmouth City Council	1		42	12
Slough Borough Council	1		35	16
Southampton City Council	2		33	16, 17
Royal Borough of Windsor and Maidenhead	2		26	0, 2
Bracknell Forest Council	4		24	9, 10, 11, 12
Swindon Borough Council	7		24	3, 9, 12, 12, 13, 16, 17
Wokingham Borough Council	1		20	0
Hampshire County Council	10		17	
Reading Borough Council	5		15	

Out of Authority LAC cases as at 31st July 2016








West Berkshire Council (7)	Yes (1)
----------------------------	---------

Image 1 shows the locations of the local authorities where the LAC are placed. Please refer to table 1 for more information.

Image 1



Key

-  1 LAC at location
-  2 LAC at location
-  3 LAC at location
-  4 LAC at location
-  5 LAC at location
-  7 LAC at location
-  10 LAC at location